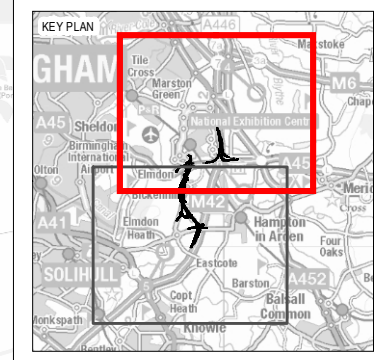


NOTES
THIS DRAWING IS TO BE READ IN CONJUNCTION WITH ALL OTHER RELEVANT DOCUMENTATION.

- LEGEND
- THE SCHEME
 - LIMITS OF LAND TO BE ACQUIRED OR USED PERMANENTLY OR TEMPORARILY (THE ORDER LIMITS)
 - LIMITS OF LAND TO BE TEMPORARILY ACQUIRED FOR SIGNAGE INSTALLATION
 - LAND NOT INCLUDED WITHIN THE ORDER LIMITS
 - 500M STUDY AREA
 - ND1 - GRAND UNION CANAL
- HISTORIC ENVIRONMENT RECORDS
- BUILDING
 - ◆ FIND SPOT
 - ◆ LANDSCAPE
 - MONUMENT
 - MONUMENT
 - ▨ BUILDING
 - ▨ LANDSCAPE
 - ▨ MONUMENT



FIRST ISSUE	GB	JG	12/12/18	C01
Revision Details	By	Check	Date	Suffix

Purpose of Issue
DCO SUBMISSION

Client
Highways England
Floor 5
Two Colmore Square
38 Colmore Circus
B4 6BN



Development Consent Order Number
TR010027

Project Title
M42 JUNCTION 6 IMPROVEMENT

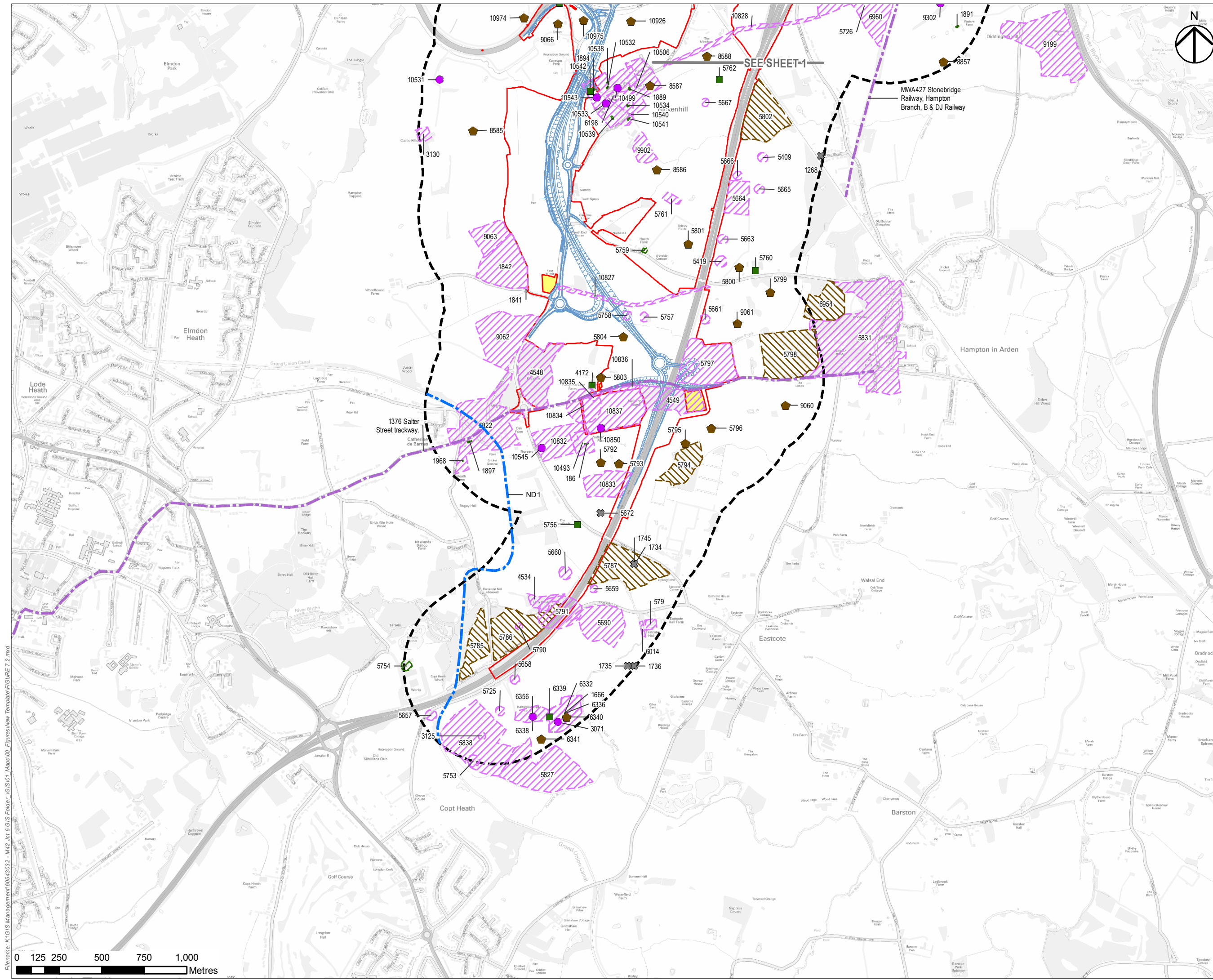
Drawing Title
**FIGURE 7.2
LOCATION OF NON-DESIGNATED
HERITAGE ASSETS
SHEET 1 OF 2**

Designed FL 60543032	Drawn GB	Checked FL	Approved JG	Date 12/12/18
Internal Project No	Sustainability D7			
Scale @ A3 1:20,000	Zone M42			

THIS DOCUMENT HAS BEEN PREPARED PURSUANT TO AND SUBJECT TO THE TERMS OF AECOM'S APPOINTMENT BY ITS CLIENT. AECOM ACCEPTS NO LIABILITY FOR ANY USE OF THIS DOCUMENT OTHER THAN BY ITS ORIGINAL CLIENT OR FOLLOWING AECOM'S EXPRESS AGREEMENT TO SUCH USE, AND ONLY FOR THE PURPOSES FOR WHICH IT WAS PREPARED AND PROVIDED.

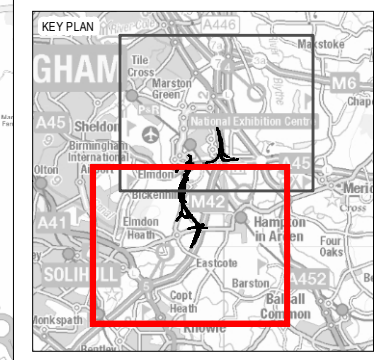
Drawing Number HE551485 -ACM	Originator -EGN-	Volume M42_SW_ZZ_ZZ -DR-DC-0038	Rev C01
Location	Type	Role	Number

Filename: K:\GIS Management\60543032 - M42 Jct 6 GIS folder - GIS01 - Figures\New Template\FIGURE 7.2.mxd



NOTES
THIS DRAWING IS TO BE READ IN CONJUNCTION WITH ALL OTHER RELEVANT DOCUMENTATION.

- LEGEND
- THE SCHEME
 - LIMITS OF LAND TO BE ACQUIRED OR USED PERMANENTLY OR TEMPORARILY (THE ORDER LIMITS)
 - LIMITS OF LAND TO BE TEMPORARILY ACQUIRED FOR SIGNAGE INSTALLATION
 - LAND NOT INCLUDED WITHIN THE ORDER LIMITS
 - 500M STUDY AREA
 - ND1 - GRAND UNION CANAL
- HISTORIC ENVIRONMENT RECORDS
- BUILDING
 - ◆ FIND SPOT
 - ◆ LANDSCAPE
 - MONUMENT
 - MONUMENT
 - ▨ BUILDING
 - ▨ LANDSCAPE
 - ▨ MONUMENT



FIRST ISSUE	GB	JG	12/12/18	C01
Revision Details	By	Check	Date	Suffix

Purpose of Issue
DCO SUBMISSION

Client
Highways England
Floor 5
Two Colmore Square
38 Colmore Circus
B4 6BN



Development Consent Order Number
TR010027

Project Title
M42 JUNCTION 6 IMPROVEMENT

Drawing Title
FIGURE 7.2 LOCATION OF NON-DESIGNATED HERITAGE ASSETS SHEET 2 OF 2

Designed FL 60543032	Drawn GB	Checked FL	Approved JG	Date 12/12/18
Internal Project No 60543032	Suitability D7	Scale @ A3 1:20,000	Zone M42	

THIS DOCUMENT HAS BEEN PREPARED PURSUANT TO AND SUBJECT TO THE TERMS OF AECOM'S APPOINTMENT BY ITS CLIENT. AECOM ACCEPTS NO LIABILITY FOR ANY USE OF THIS DOCUMENT OTHER THAN BY ITS ORIGINAL CLIENT OR FOLLOWING AECOM'S EXPRESS AGREEMENT TO SUCH USE, AND ONLY FOR THE PURPOSES FOR WHICH IT WAS PREPARED AND PROVIDED.

Drawing Number HE551485 -ACM	Originator -EGN-	Volume M42_SW_ZZ_ZZ -DR-DC-0039	Rev C01
---------------------------------	---------------------	------------------------------------	------------

Filename: K:\GIS Management\60543032 - M42 Jct 6 GIS Folder_GIS\01_Maps\100_Figures\New Template\FIGURE 7.2.mxd